




This drawing is the property of FPCR Environment and Design Ltd and is issued on the condition it is not reproduced, retained or disclosed to any unauthorised person, either wholly or in part without written consent of FPCR Environment and Design Ltd.

 Site Boundary

Key

Summary of landscape sensitivity as detailed in the "South Staffordshire Landscape Sensitivity Assessment for Employment Site Allocations" (December 2015)

 High
 High/Medium
 Medium
 Medium/Low

Note

This study was undertaken for South Staffordshire District Council to "produce a landscape sensitivity analysis of the land parcels which are under consideration to accommodate the expansion of the four strategic employment sites at 154, ROF Featherstone, Hilton Cross and Four Ashes...."

It is a study that considers the relative sensitivity of the land parcels under consideration and is not a District wide Landscape Sensitivity Assessment.

For further details refer to the ES Chapter. This plan extract covers the Four Ashes Land Cover Parcels (LCP's) only.

client
Four Ashes Ltd

project
West Midlands Interchange


drawing title
LANDSCAPE SENSITIVITY FOR EMPLOYMENT SITE ALLOCATIONS (PLAN EXTRACT OF STUDY FIGURE 1)

scale
NTS @ A3

drawn
MST

issue date
June 2018

drawing / figure number
rev

 **Figure 12.2** **D**